

Little Paint Branch Trail Extension

Popcorn

Capital Trails Coalition Symposium

November 14, 2019

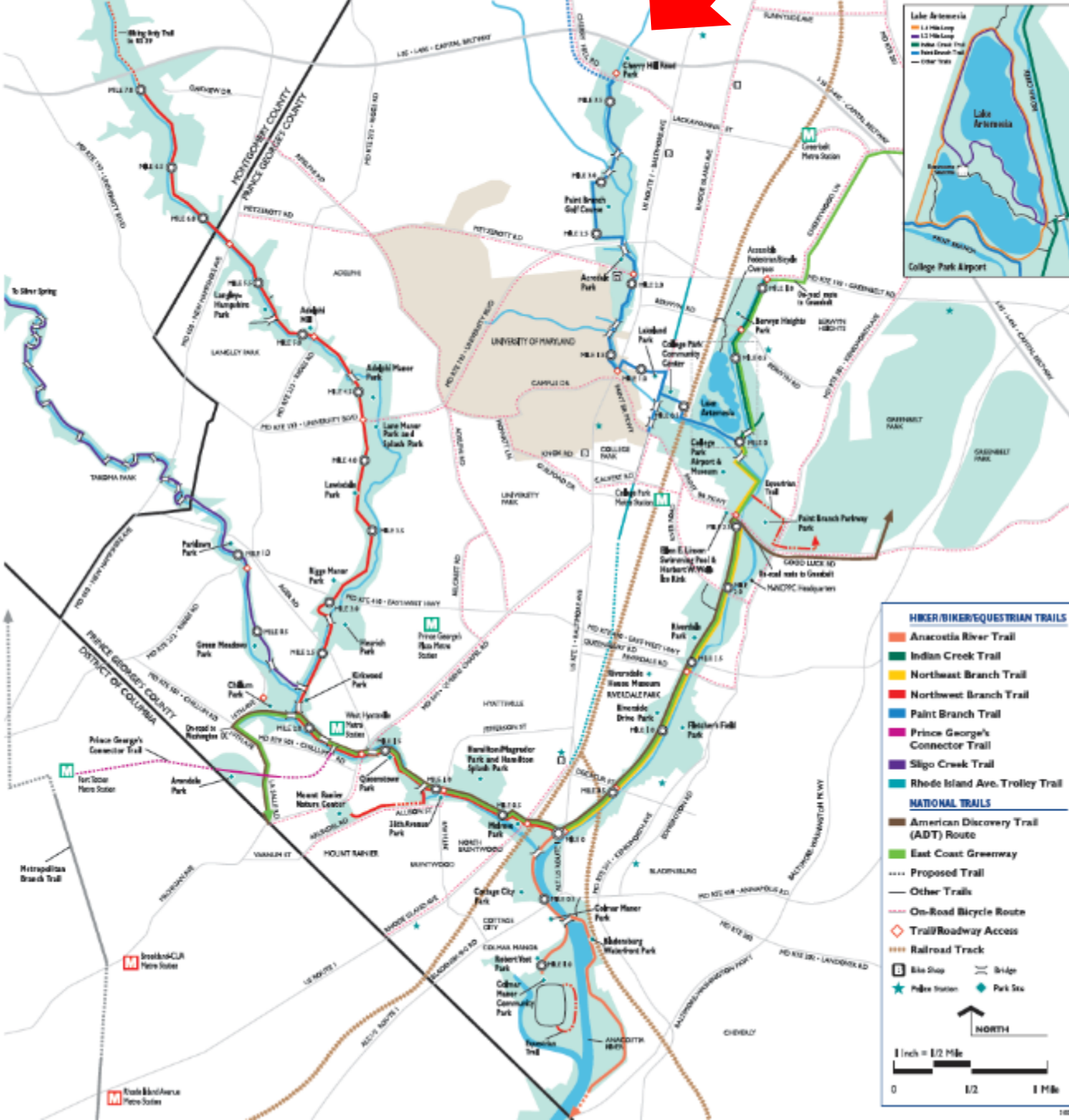


live more, play more

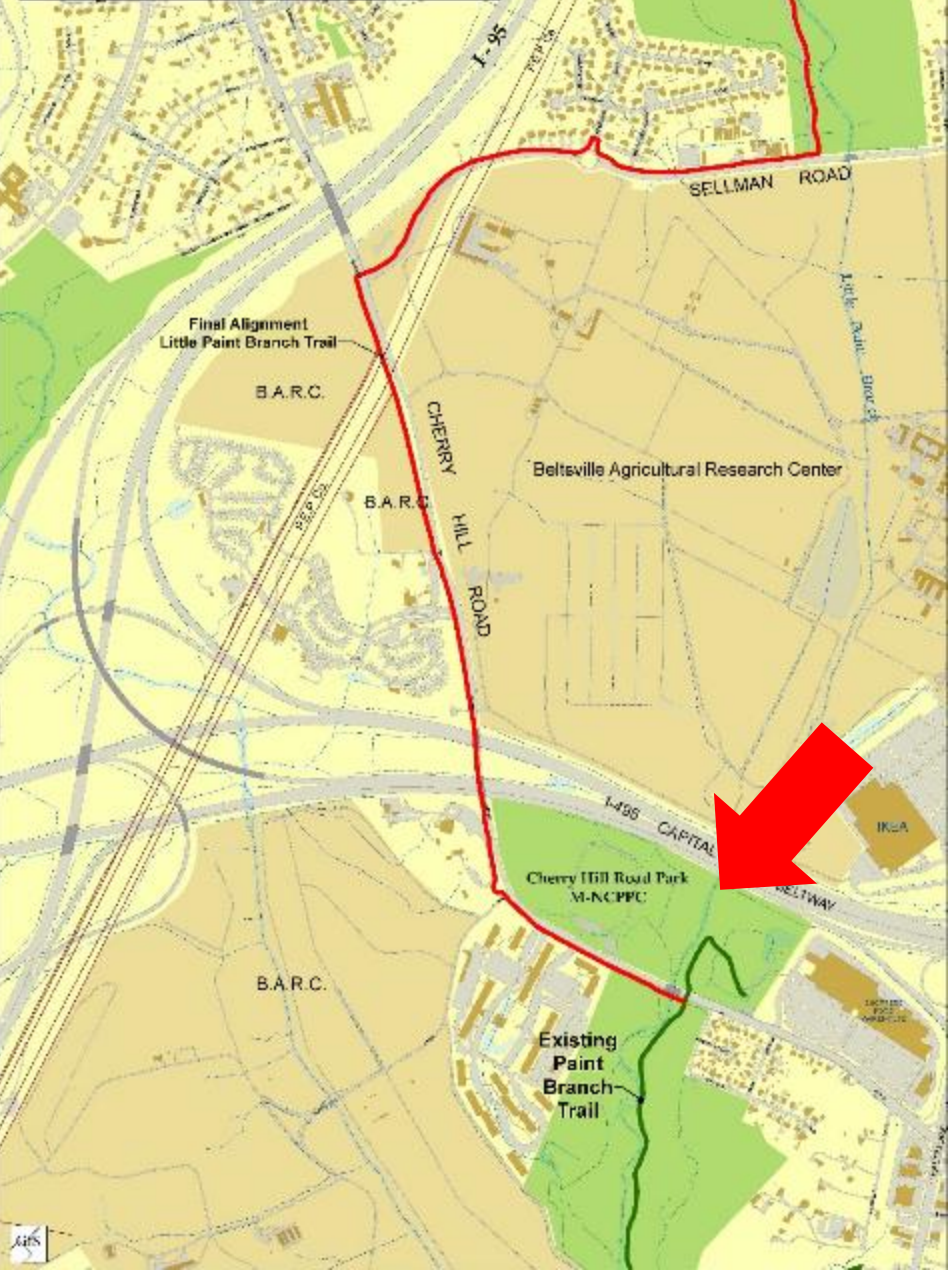
Robert Patten

Trail Program Manager

Anacostia Tributary Trail System



Final Little Paint Branch Trail Alignment



Project Facts

Statistics

- 2.2 miles long
- 10 feet wide
- 1 Major bridge
- 5 Property acquisitions
- \$5.7 million (design & construction)
- \$5 mil. State funding from ICC Mitigation/Community Enhancement funds for PGC
- 15+ years to plan and build

Features

- Stormwater treatment facilities
 - Rain gardens
 - Pervious pavement
- Buffer from busy roads
- Tree replacement
- Driveways, drainage and frontage enhancements for adjacent property owners.



Design Oversight



Too much Rain!!



Triumphs



Work Arounds



Built a Bridge in a Snowstorm



Amenities



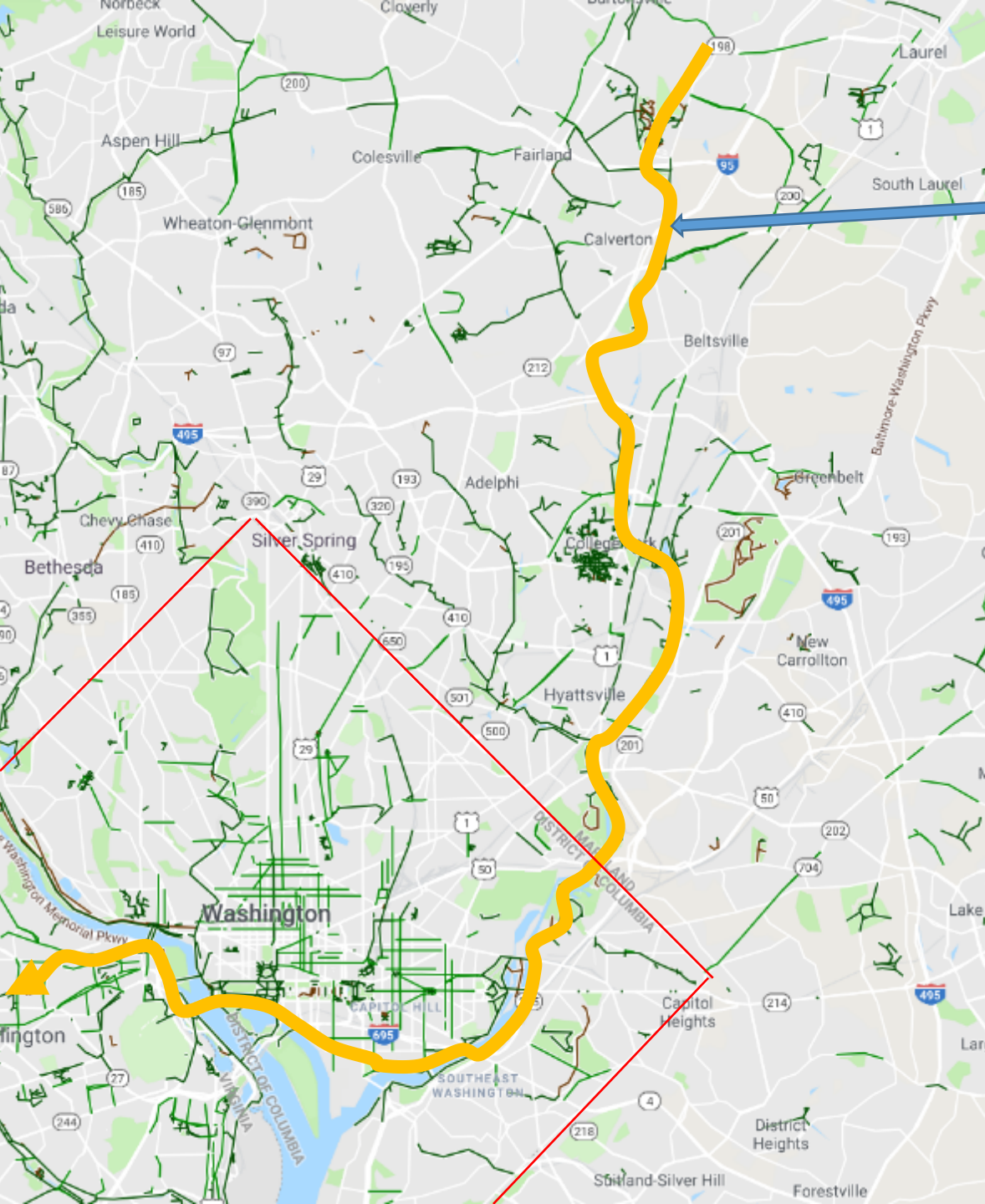
Work Arounds



Accomplishments



Done !!!



Teeny-Weeny Little Gap

Laurel, Maryland
to
Purcellville, Virginia

99% continuous Off-Road
Trail

~ 30 miles Fairland Regional Park to DC

~45 miles DC to Purcellville, Virginia